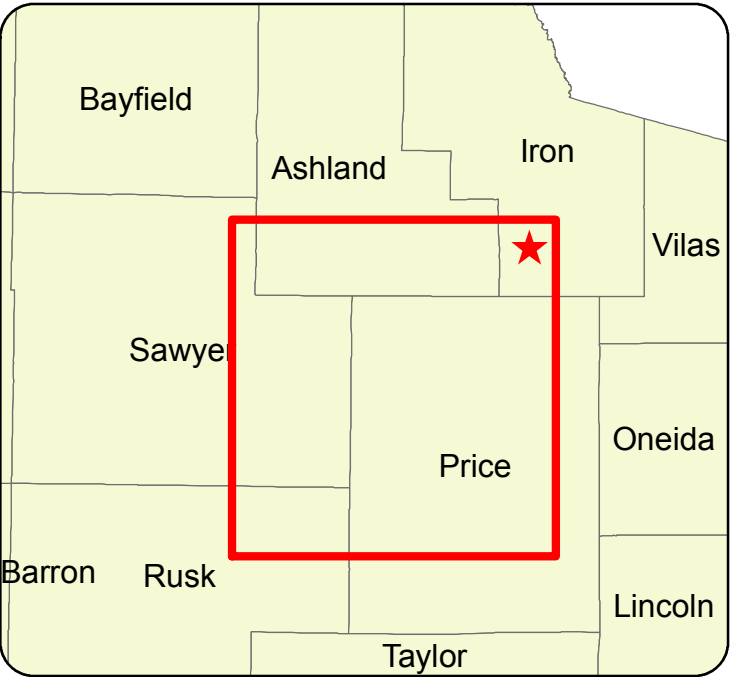






**Turtle Flambeau Dam  
Failure Inundation Zone  
Index Sheet**

**Iron, Ashland, Price, Sawyer,  
and Rusk Counties, WI**



**Legend**

-  Dam Location
-  County Boundary
-  Town Boundary
-  Turtle Flambeau Inundation



NOTE: The limits of flooding shown on this map are approximate and should only be used solely as a guideline for establishing evacuation zones. The actual evacuation zones may be greater or smaller than the flooded areas shown on the map. Actual evacuation zones should be determined by local officials responsible for establishing specific evacuation procedures.

Modified 19 Dec 2012

